

South Norfolk Shopping Centre

Fire Station

Telephone Exchange

Long Stratton Library

Ice House Ct

Flowerpot Ln

Ipswich Rd (A140)

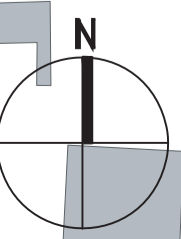
Hall Ln

Cooper Ct

Edges Ln

Star Ln







The Street (A140)



KEY

	Water body
	Woodland
	Existing buildings
	Car park
	Main road network
	Footways
	Existing footpath
	Pebbled footway treatment replacement with paving slab/setts
	Pedestrian gateways
	Main pedestrian gateway
	Priority footway surfacing improvements and potential street greening
	Requalified public spaces
	Potential redevelopment of the fire station site
	Potential residential development identified by Long Stratton Strategy for a Landscape-Led Masterplan (Norfolk Homes, 2017)
	Potential pedestrian & cycle links identified by Long Stratton Strategy for a Landscape-Led Masterplan (Norfolk Homes, 2017)
	Example of public realm potential improvements - see sections 4.2 to 4.5

Pedestrian safety improvements

	Critical footway widening
	Raised pedestrian crossing
	Raised crossing with pedestrian signal
	Raised zebra crossing
	Opportunities for junction narrowing
	Carriageway narrowing, potential speed limit reduction and cycling improvements